

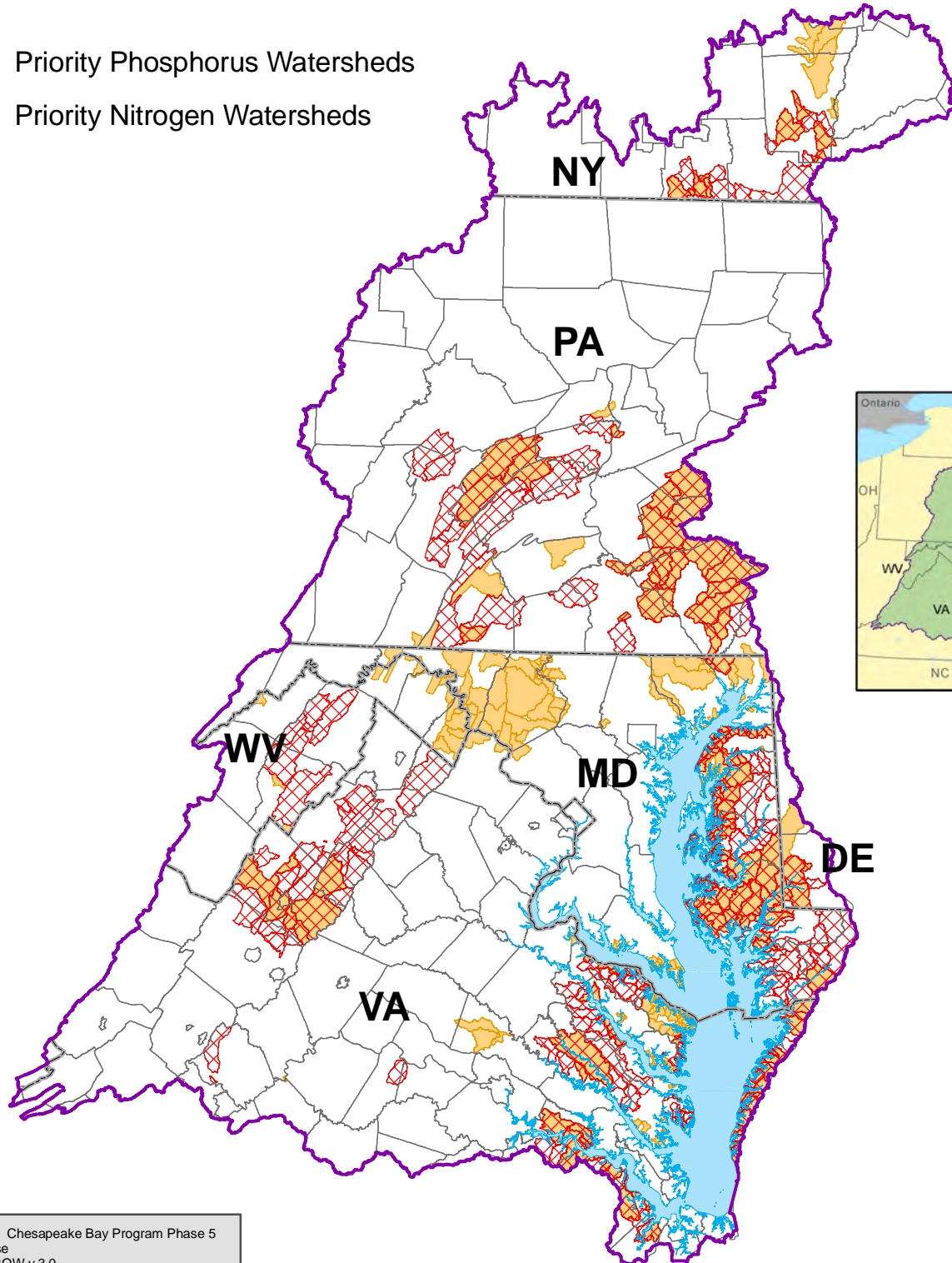


# Agricultural areas with high nutrient yields to the Chesapeake Bay and nutrient-related local impairments



-  Priority Phosphorus Watersheds
-  Priority Nitrogen Watersheds



Data Sources: Chesapeake Bay Program Phase 5  
WSM Land Use  
USGS SPARROW v.3.0  
State 303d Data provided by State Contacts and  
EPA Region 3

For more information, visit [www.chesapeakebay.net](http://www.chesapeakebay.net)

